

Circle the City Dorchester and Roxbury

Sunday, July 15, 2012

11:00 am at the Green Street MBTA Station

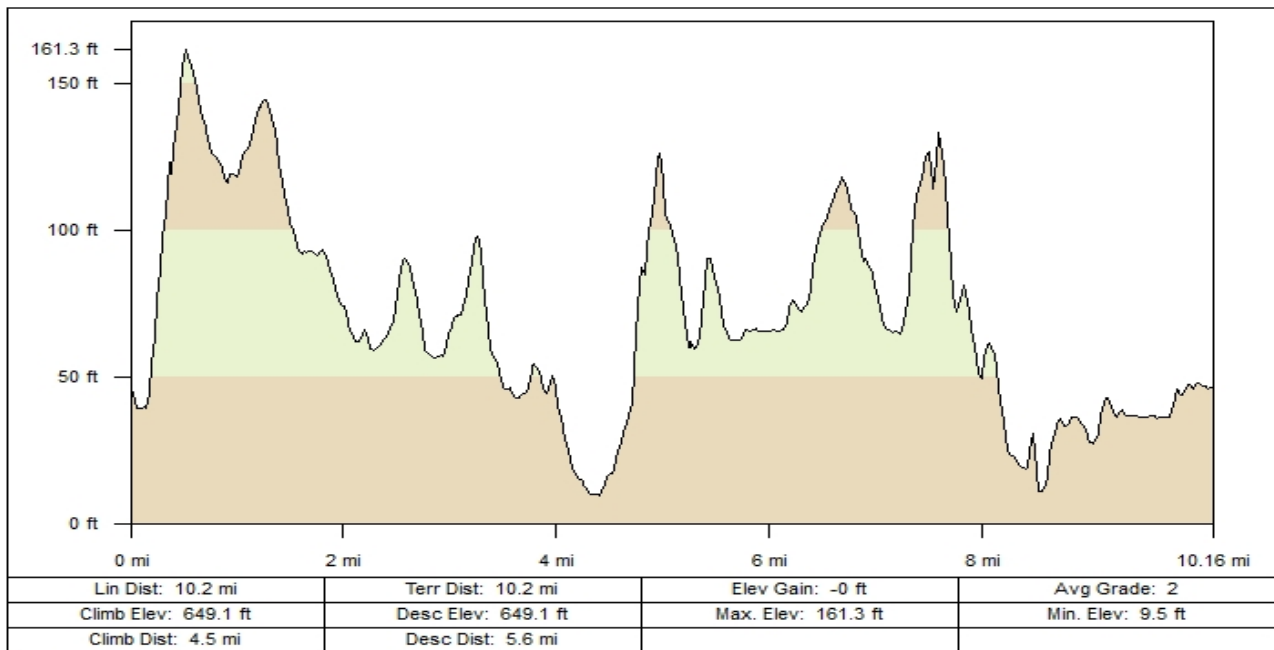
To celebrate Boston's second Circle the City event, we'll do a 10-mile circle through Dorchester and Roxbury on a route connecting parks. From Green St. Station, we'll bike through Franklin Park, through Codman Square and over Ashmont Hill and Meeting House Hill to Roxbury, where we'll go around Fort Hill past the Roxbury Heritage State Park, returning on the Pierre Lallement Southwest Corridor Bike Path to Green St.

This ride is sponsored by the Boston Cyclists Union and the Circle the City project, but opinions expressed are those of the ride leader, Jessica Mink. More information is at <http://www.masspaths.net/rides/Circle20121.html>

Miles	Action	Miles	Action
0.0	Green Street MBTA Station	5.1	Exit on Percival St.
0.0	East on Green St.	5.3	Left on Bowdoin St.
0.2	Straight on Glen Rd. across Washington St.	5.4	Right on Quincy St.
0.5	Straight into Franklin Park	5.5	Cross Columbia Rd.
0.7	Right on rear Zoo entrance	6.2	Cross Blue Hill Ave.
0.8	Left on Circuit Drive	6.5	Straight across Warren St. on Townsend St.
1.1	Straight past entrance to golf course	6.9	Right on Walnut St.
1.3	Straight on Glenway St. across Blue Hill Ave.	7.0	Left on Elmore St.
2.0	Right on Park St.	7.2	Left on Washington St.
2.0	Left on Bernard St.	7.3	Right on Marcella St.
2.1	Left on Talbot Ave.	7.4	Bear right on Marcella St. at Richie St.
3.1	Cross Dorchester Ave. onto Ashmont St.	7.7	Bear right on Centre St.
3.7	Left on Train St.	8.1	Sharp left on Roxbury St.
4.2	Left on Victory Rd.	8.2	Right on King St.
4.3	Right on Adams St.	8.3	Left on Malcolm X Blvd.
4.7	Straight across Dorchester Ave.	8.4	Cross Columbus Ave.
4.8	Left on Robinson St. (steep hill)	8.4	Immediate left on Southwest Corridor
4.9	Right on Mt. Ida Rd.	9.0	Cross Centre St. at Jackson Square
5.0	Right into Ronan Park	9.9	Stop at Green St.



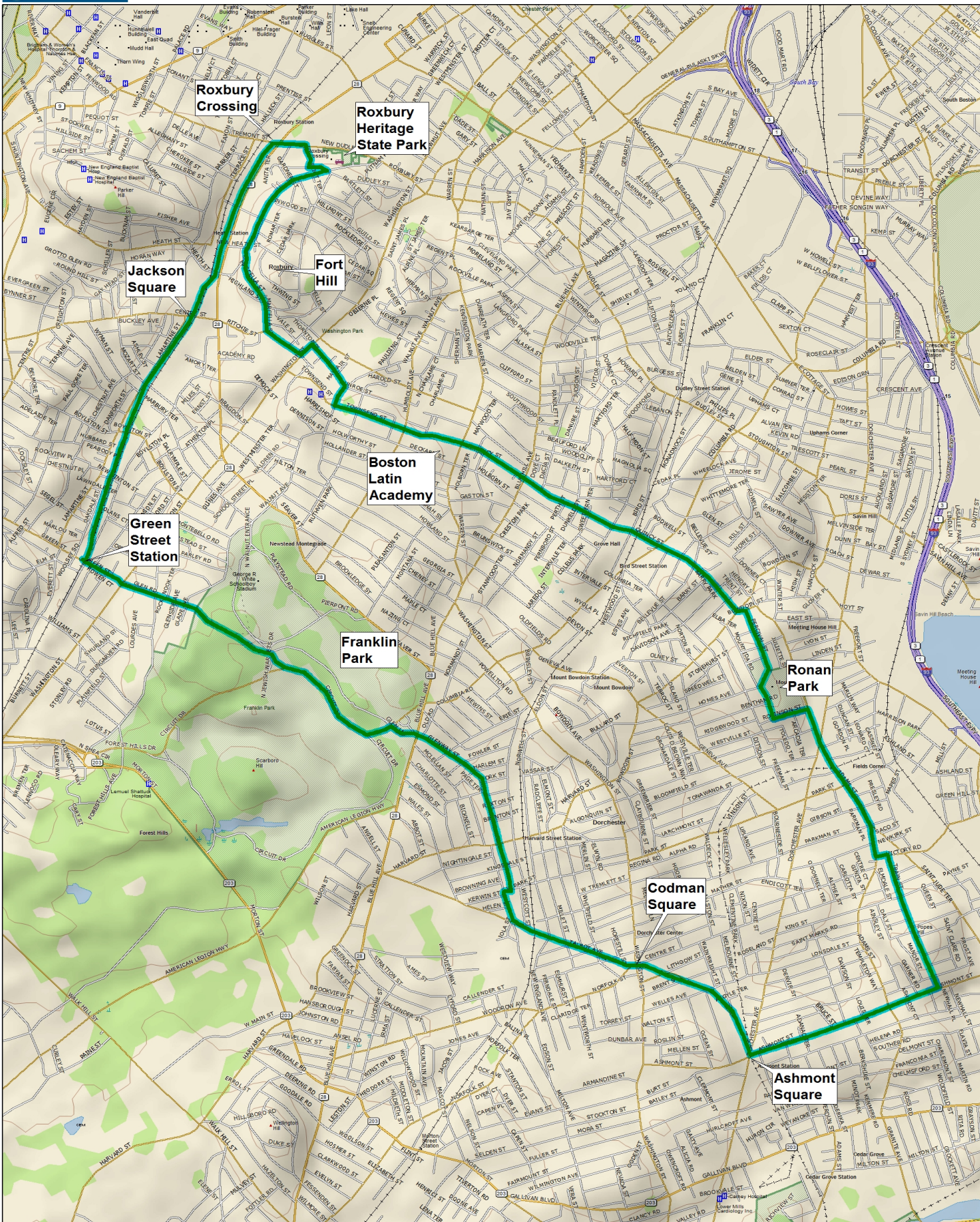
Topo North America™ 9



Data use subject to license.

© DeLorme. Topo North America™ 9.

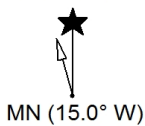
www.delorme.com



Data use subject to license.

© DeLorme. Topo North America™ 9.

www.delorme.com



Data Zoom 13-7