



<http://www.massbike.org>

# Biking the New Neponset Trail A MassBike Spins Ride with the Boston Natural Areas Network



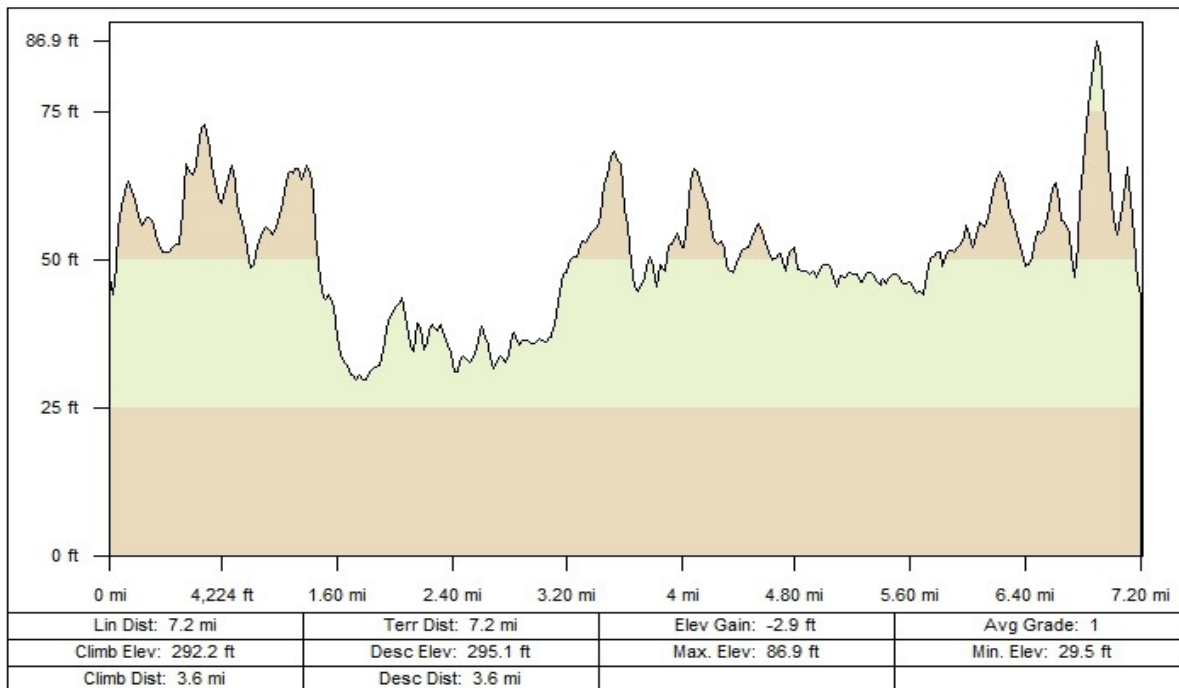
<http://www.bostonnatural.org>

## Wednesday, July 15, 2009, 6:00 pm from Fairmount Ave. at the Truman Parkway in Hyde Park

Miles	Turn	Miles	Turn
0.0	Start at corner of Fairmount Ave. and the Truman Parkway	4.1	Cross Dana Ave. at light (Enter construction zone)
0.0	West on Fairmount Ave.	4.7	Pass Martini Shell (and end of construction)
0.1	Right on Pierce St. (at light)	4.7	Continue on paved shoulder
0.7	R. on River St.	5.0	L. on Neponset Valley Parkway (at light)
1.5	R. on Monponset St.	5.2	Cross Paul's Bridge turn around
1.6	L. on Edgewater Drive	5.4	R. on Truman Parkway
2.0	R. on River st.	6.6	L. on Dana Ave. at light
2.1	R. on Blue Hill Ave. (over Neponset River)	6.7	Cross Neponset River (note confluence on left)
2.2	Bear R. on Brush Hill Rd. (Enter construction zone)	6.8	R. on Walnut Ave.
2.8	Bear R. on Truman Parkway	7.0	Note mural under Fairmount Ave.
3.6	Construction ends (Bike lane and path will end, too)	7.0	L. on Nott St.
3.8	Cross Fairmount Ave. at light	7.1	L. on Fairmount Ave.
		7.2	End ride at Truman Parkway



DeLorme Topo USA® 7.0



Data use subject to license.

© DeLorme. DeLorme Topo USA® 7.0.

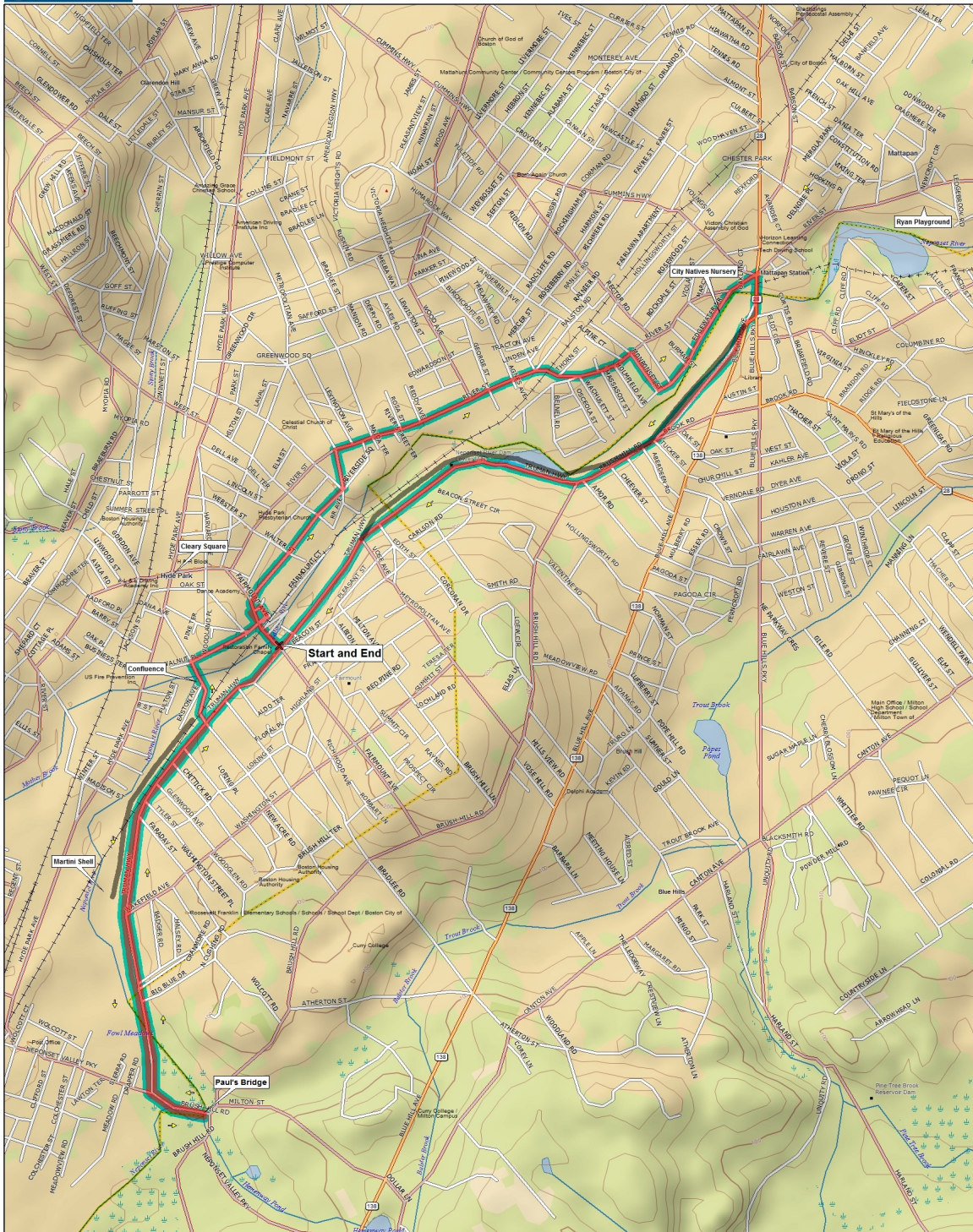
[www.delorme.com](http://www.delorme.com)

# Biking the New Neponset Trail

## A MassBike Spins Ride with the Boston Natural Areas Network




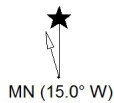
DeLorme Topo USA® 7.0



Data use subject to license.

© DeLorme. DeLorme Topo USA® 7.0.

www.delorme.com



Data Zoom 14-0